

Mt. High

Deschutes River Raft Weekend



**Aug 20-22, 2010.** This has become an annual tradition for our club. A weekend of rafting and frolicking in the sun on the Deschutes River at Maupin, Oregon.

**Contact Gordy: 503-804-8363, [GordyLusk@hotmail.com](mailto:GordyLusk@hotmail.com)**

Reservation & payment must be received by August 1st. (or don't show up). Cancellation Date is August 1st.

**Trip includes:**

**Camping:** Thursday, Friday and Saturday night in Maupin City Park. Camp sites at new location (see next page). RV space available for an additional \$20.00 a night.

**Rafting:** (Row, Paddle or just ride) Friday and Saturday. We'll provide the rafts.

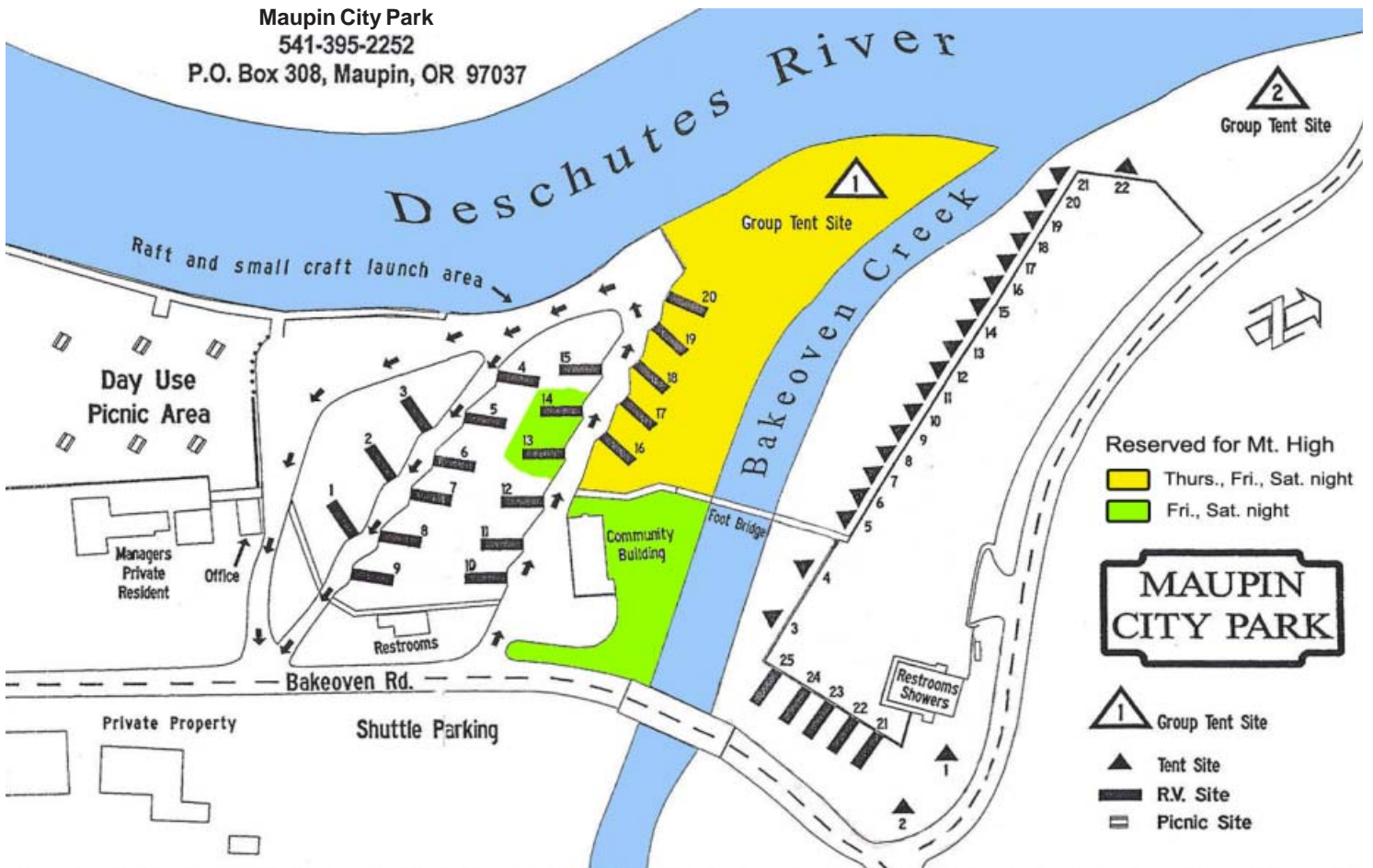
**Saturday night dinner:** Lou's- Q will cook chicken, pork ribs and BBQ beans on Saturday only, but bring a salad, dessert or HDO for Sat. dinner. For other times, bring your own food and drinks. Also, bring quarters for the showers!

**Camp, raft, dinner = \$90.00 pp.** (Non-members \$100.00)

**Camp, permit, dinner (no raft): \$50. Dinner only = \$20.**

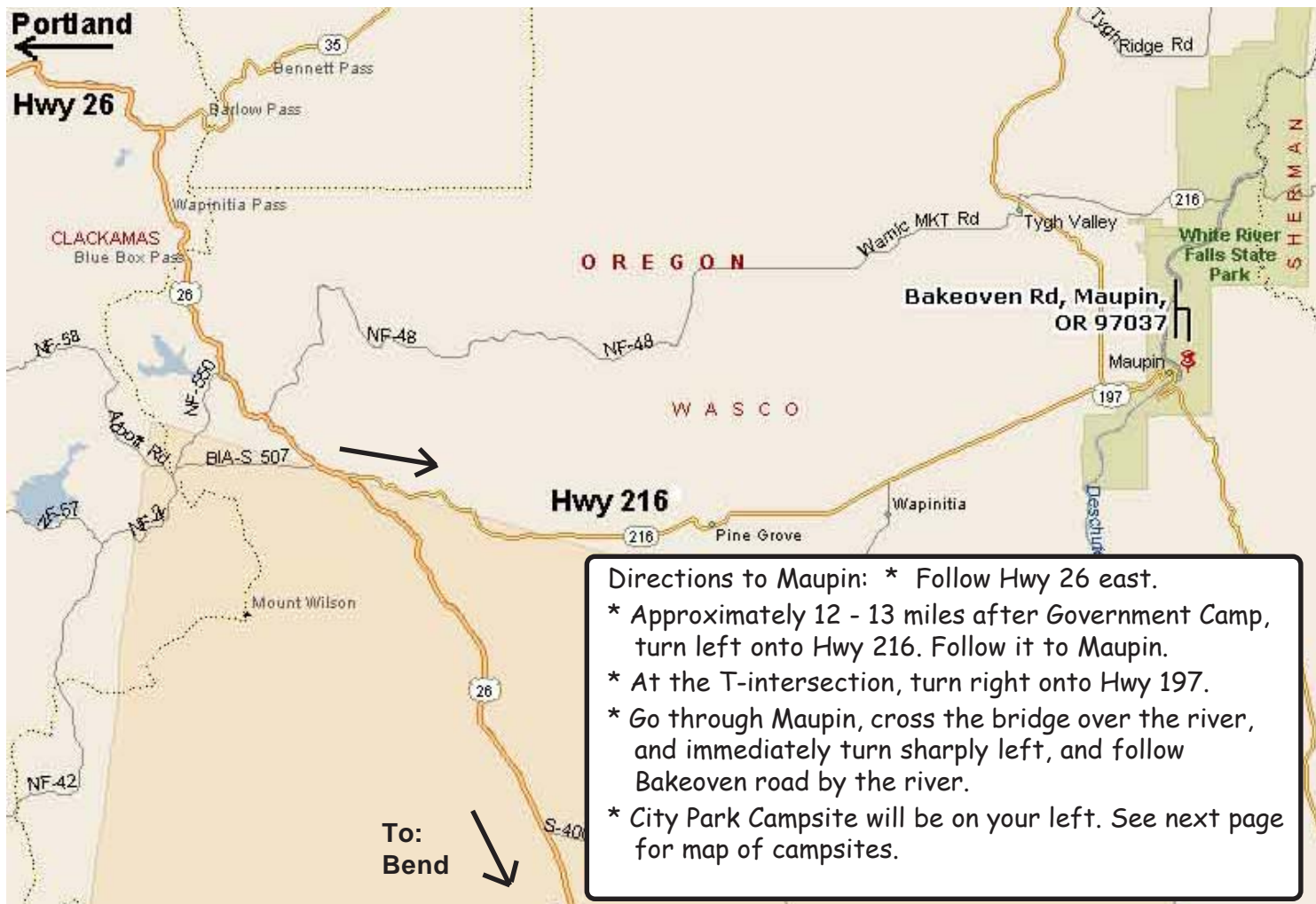
To sign up, please use the Dough Transmittal form, page 13 or print the form from our web site. See the [Forms](#) page.

Here's a map of our reserved campsites in Maupin:

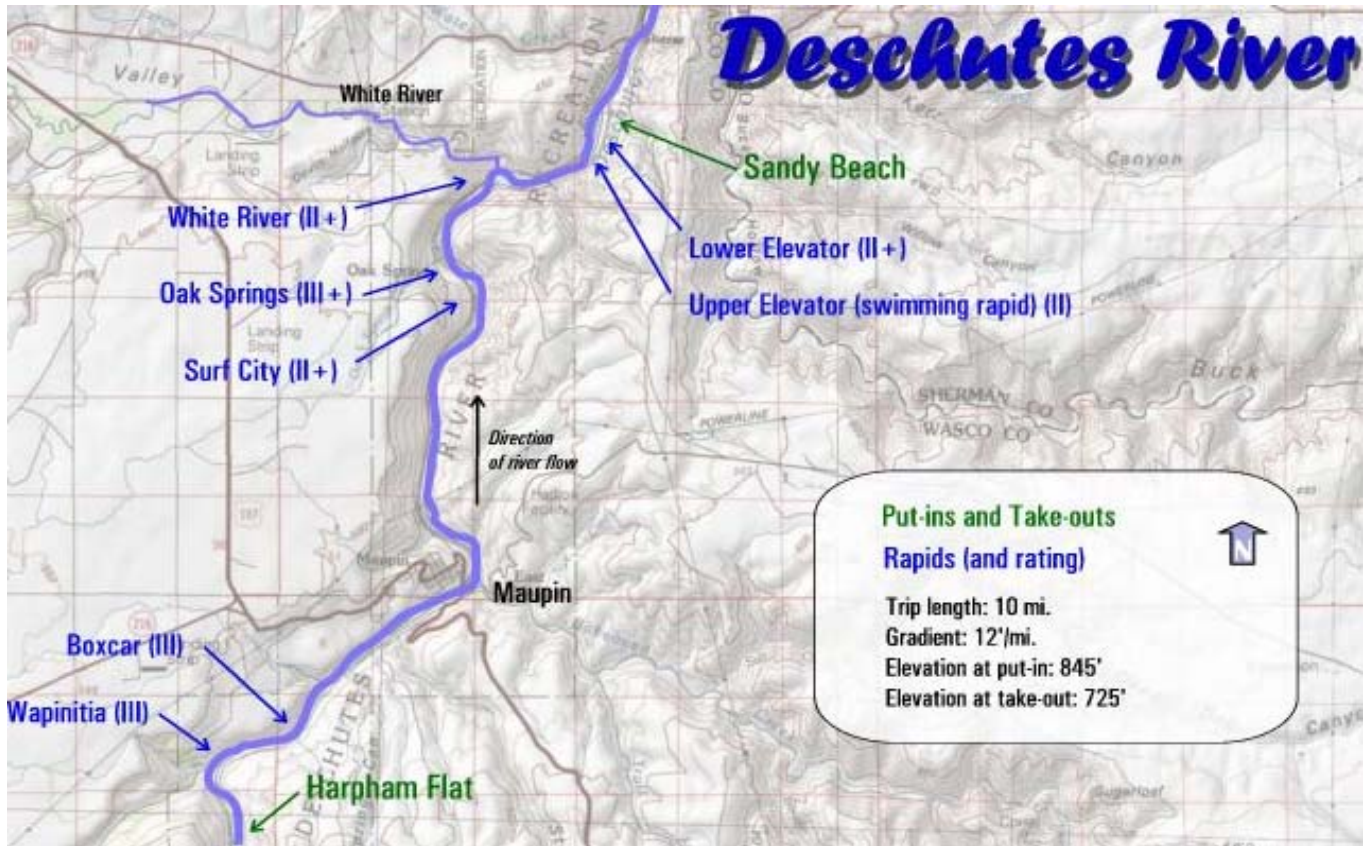





**MOUNTAIN HIGH Rafting SNOWSPORT CLUB**



Directions to Maupin: \* Follow Hwy 26 east.  
 \* Approximately 12 - 13 miles after Government Camp, turn left onto Hwy 216. Follow it to Maupin.  
 \* At the T-intersection, turn right onto Hwy 197.  
 \* Go through Maupin, cross the bridge over the river, and immediately turn sharply left, and follow Bakeoven road by the river.  
 \* City Park Campsite will be on your left. See next page for map of campsites.



**Put-ins and Take-outs**  
**Rapids (and rating)**   
 Trip length: 10 mi.  
 Gradient: 12'/mi.  
 Elevation at put-in: 845'  
 Elevation at take-out: 725'